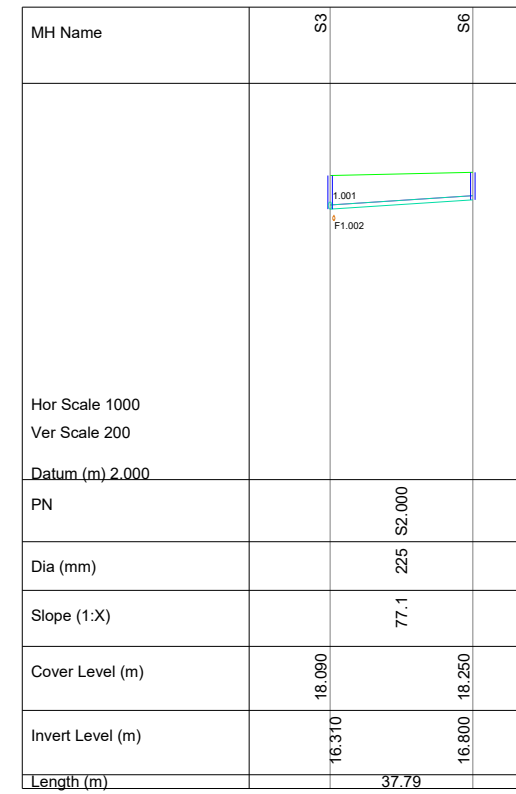
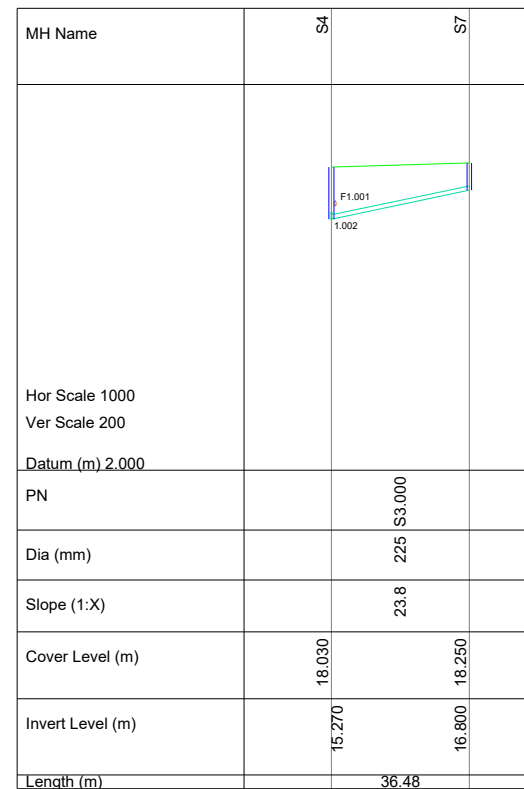


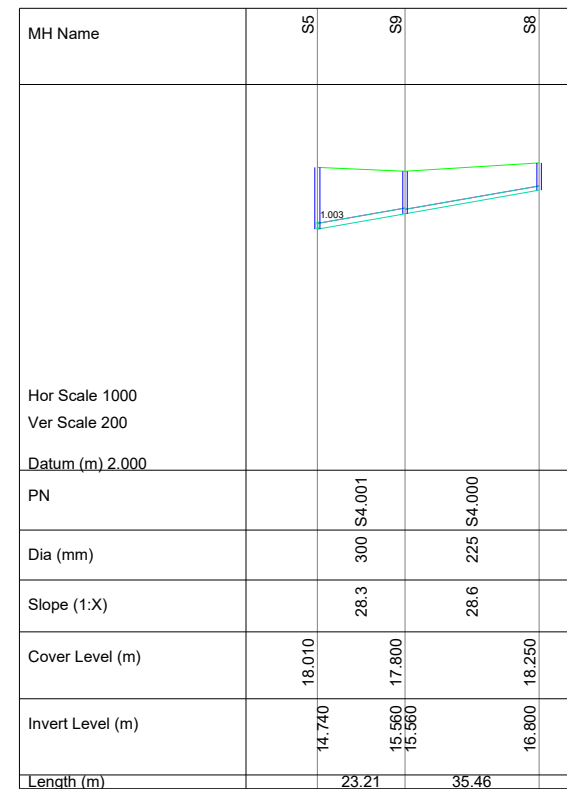
Section S1 to S5



Section S6 to S3



Section S7 to S4



Section S8 to S5

NOTES:

1. This drawing to be read in conjunction with all relevant drawings and specifications.
2. Do not scale, if in doubt ask.
3. All drawings to be checked on site.
4. All levels to Main Head Datum.
5. All cover levels are based off the road centre line and need to be adjusted accordingly for the as built cover levels.

A	Issued for Planning	R.M	T.O'N	20.04.22
Rev.	Revision Details	By	Chkd.	Date